
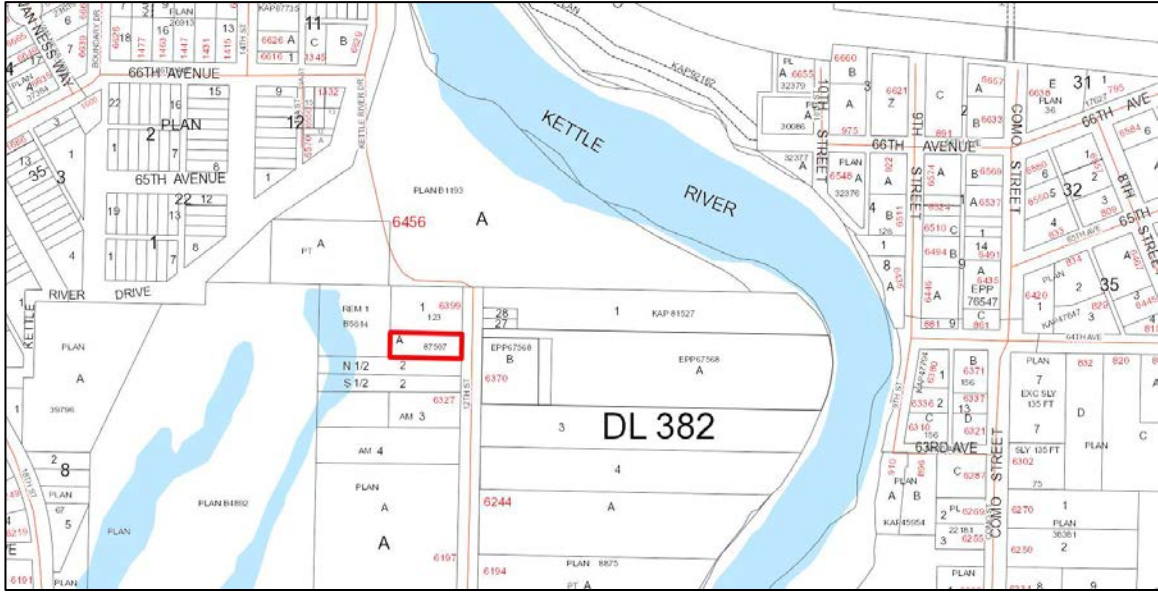


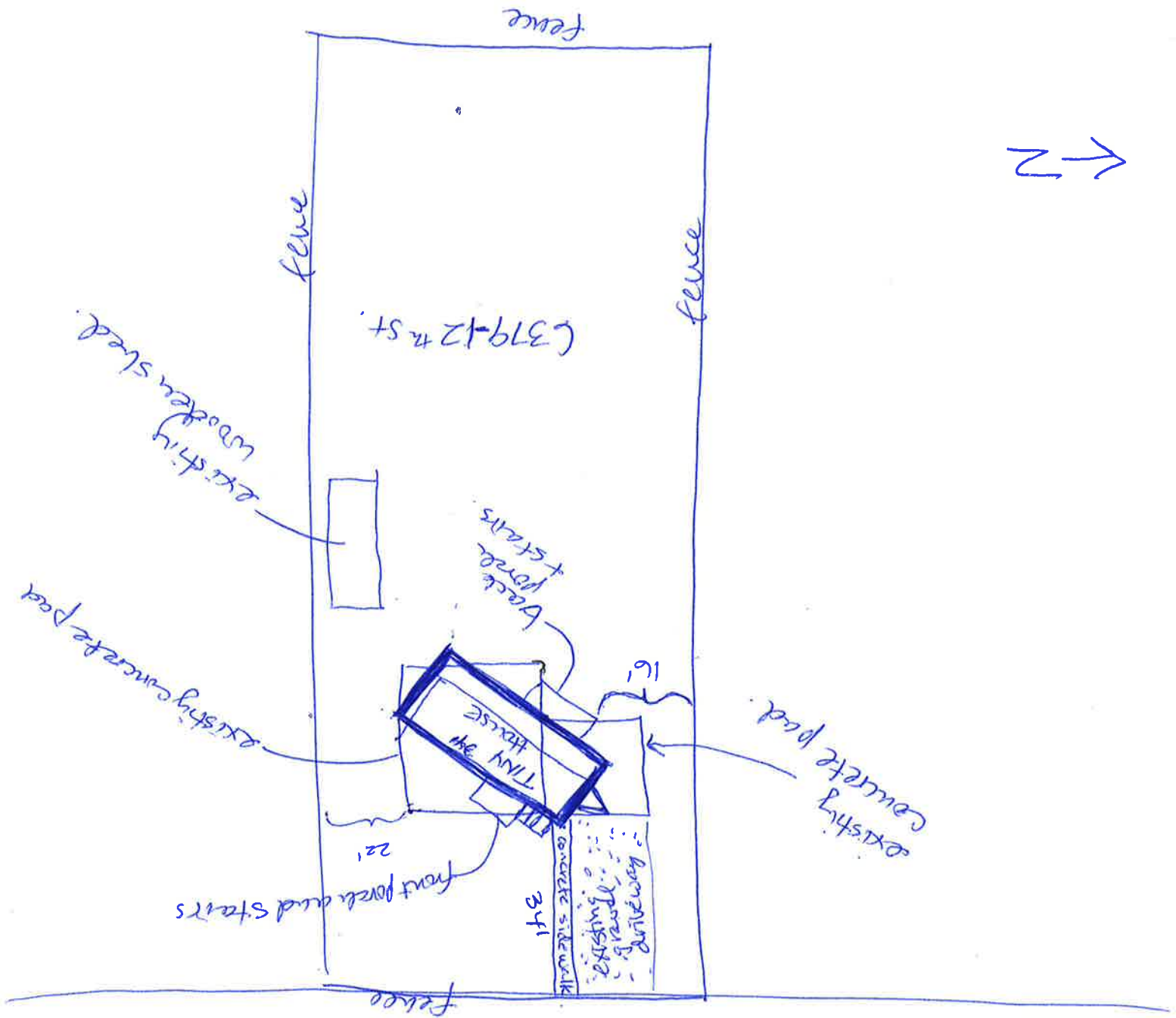
Schedule "A"

Property Details and Plans

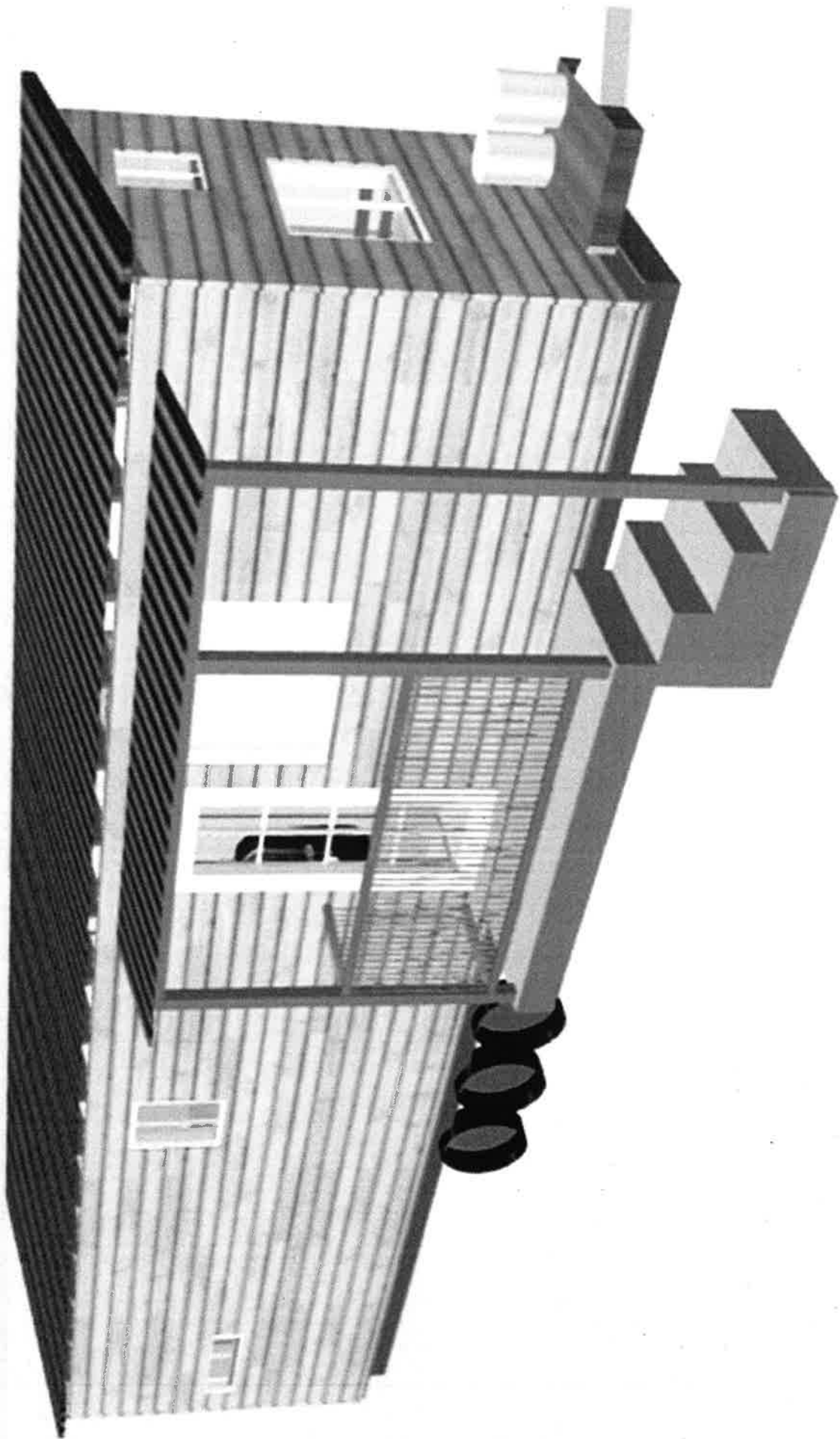


Civic Address: 6379 12th Street
Legal Description: Lot A, Plan KAP87507, District Lot 382, Land District 54, PID: 027-648-273
Size: 0.345 acre (0.14 hectare)
Zoning: R4 – Rural Residential
OCP Designation: Agriculture/Rural
Other: Located in the 1:200 year floodplain (designated in the OCP) and in the Agricultural Land Reserve (“ALR”)


← 2



12th Street



Front



BACK.

