































### Legend

-  Indian Reserves
-  National Parks
-  Conservancy Areas
-  Parks
-  Federal Transfer Lands
-  MTO Grid (MTO)
-  Mineral Tenure (current)
-  Mineral Claim
-  Mineral Lease
-  First Nations Treaty Related Lands
-  First Nations Treaty Lands
-  Integrated Cadastral Fabric
-  Survey Parcels
-  BCGS Grid
-  Contours (TRIM)
-  Contour - Index
-  Contour - Index.Indefinite
-  Contour - Index.Depression
-  Contour - Index.Depression Indefinite
-  Contour - Intermediate
-  Contour - Intermediate.Indefinite
-  Contour - Intermediate.Depression
-  Contour - Intermediate.Depression Indefinite
-  Areaof Exclusion
-  Areaof Indefinite Contours
-  Annotation (1:20K)
-  Transportation - Points (TRIM)
-  Transportation - Lines (TRIM)



**Scale: 1:16,343**

This map is a user generated static output from an Internet mapping site and is for general reference only. Data layers that appear on this map may or may not be accurate, current, or otherwise reliable. THIS MAP IS NOT TO BE USED FOR NAVIGATION.