

THE CORPORATION OF THE CITY OF GRAND FORKS

7217-4th STREET, BOX 220, GRAND FORKS, B.C. V0H 1H0 TELEPHONE: 250-442-8266 FAX: 250-442-8000




TEMPORARY USE PERMIT APPLICATION


APPLICATION FEE **\$750.00**

Receipt No. 224887

Registered Owner(s):



Mailing Address:



Telephone:

Ho

Legal Description:

PID 030-066-522

Street Address:

6380 12TH STR GRAND FORKS B.C

THE CORPORATION OF THE CITY OF GRAND FORKS

7217-4th STREET, BOX 220, GRAND FORKS, B.C. V0H 1H0 TELEPHONE: 250-442-8266 FAX: 250-442-8000



Description of proposed use and reason for application:

For seasonal, recreational use only no commercial, for personal use only. ~~from~~

Submit the following information with the application:

1. A legible site plan showing the following:

- (a) The boundaries and dimensions of the subject property.
- (b) The location of any proposed or present buildings.
- (c) The location of off-street parking facilities.
- (d) The location of off-street loading facilities.
- (e) The location of any proposed access roads, screening, landscaping or fencing.
- (f) The location of refuse containers and parking area lighting.

2. Professionally drawn site elevations, façade applications for proposed or present buildings, identifying colours, canopies, window trim and sign specifications.

Other information or more detailed information may be requested by the City of Grand Forks upon review of your application.



Date



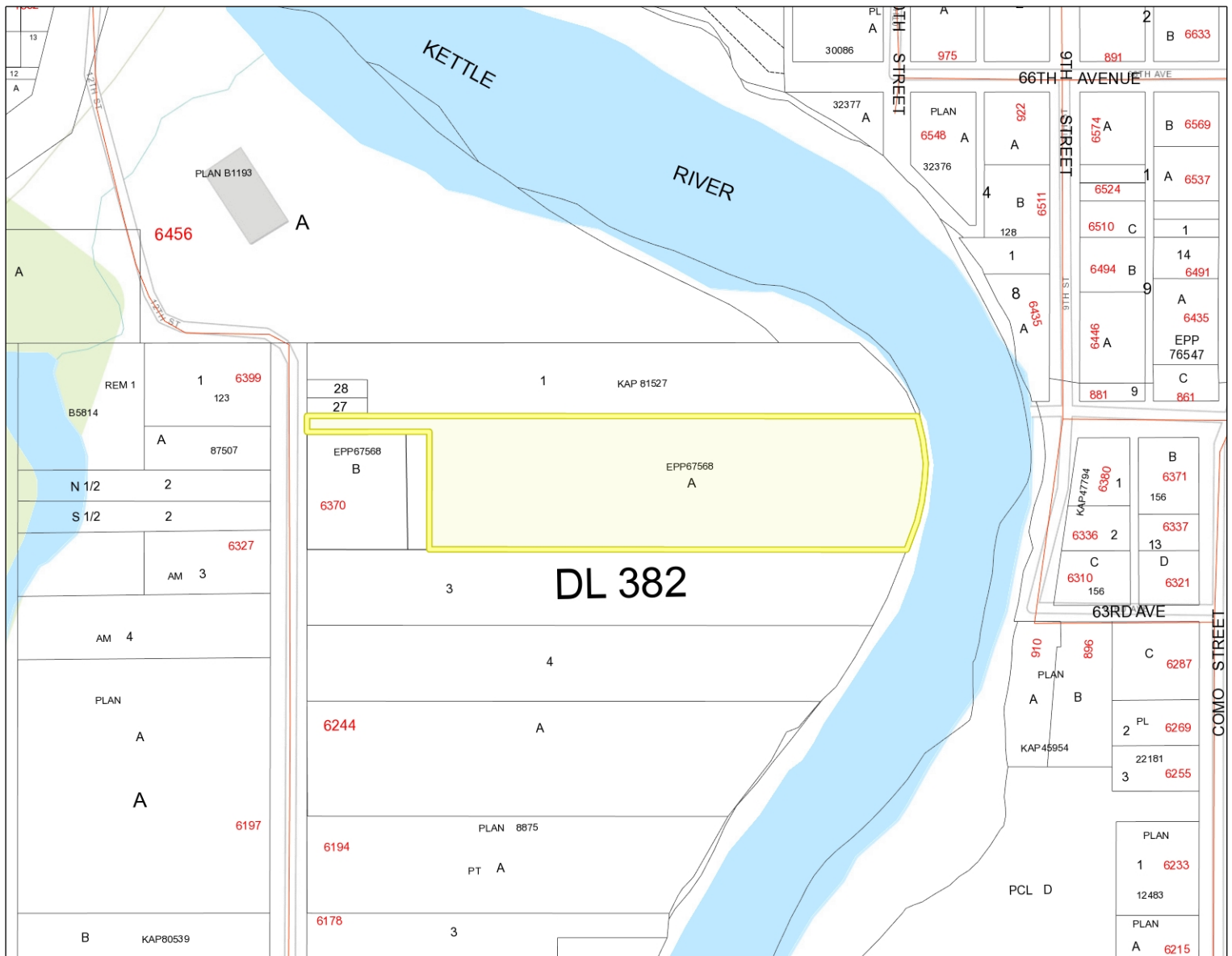




2018 FLOOD LEVEL



The City of Grand Forks makes every effort to ensure that this map is free of errors but cannot guarantee accuracy or fitness for any purpose, and does not provide warranty of any kind. The City accepts no liability for any expenses, losses, damages or costs relating to the use of this map or data. Data must not be used for direct marketing or be used in the breach of the privacy laws. This map must not be used for direct marketing or be used in the breach of privacy laws, it is intended only for the requested use. The data must not be circulated or copied without prior consent of the City of Grand Forks.



Scale 1: 2,257

Legal Information

Plan: EPP67568	Section: 210	Lot Area: 4.226
Block: 608045	Roll: 608045	Area Unit: acr
Lot: A	PID: 030066522	Width (ft):
District Lot: 382		Depth (ft):
Street: 12TH ST		
Description: Lot A, Plan EPP67568, District Lot 382, Similkameen Div of Yale Land District		

